

2013 No. 280

ROADS

The Private Accesses (A26 Dualling—Glarryford to A44 Drones Road Junction) (Stopping-Up) Order (Northern Ireland) 2013

Made - - - - *28th November 2013*

Coming into operation - *9th January 2014*

The Department for Regional Development^(a) makes the following Order in exercise of the powers conferred by Article 69(1) of the Roads (Northern Ireland) Order 1993^(b) and now vested in it^(c).

The Department considers that the use of the 18 private means of access from the roads specified in column (2) of the Schedule to this Order to the lands described in relation thereto in column (3) of that Schedule are likely to cause danger to, or interfere unreasonably with, traffic on those roads.

The Department in accordance with Article 69(2) of the Roads (Northern Ireland) Order 1993 is satisfied that other reasonably convenient means of access to the lands will be provided.

Notice has been published and served in compliance with paragraphs 1, 2 and 3 of Schedule 5 to that Order.

Five objections were received and not withdrawn.

The Department has caused a local inquiry to be held into the objections to the proposed Order which were made and not withdrawn in accordance with paragraph 4 of Schedule 5 to that Order.

The Department has considered the objections which were not withdrawn and the report of the person who held the inquiry and now proposes to make the Order without modification.

Citation and commencement

1. This Order may be cited as The Private Accesses (A26 Dualling—Glarryford to A44 Drones Road Junction) (Stopping-Up) Order (Northern Ireland) 2013 and shall come into operation on 9th January 2014.

(a) S.I. 1999/283 (N.I. 1) Article 3(1)
(b) S.I. 1993/3160 (N.I. 15)
(c) S.R. 1999 No. 481 Article 6(d) and Schedule 4 Part IV

Application

2.—(1) The Department shall carry out such works as it considers necessary for the provision of a new means of access from each of the roads specified in column (2) of the Schedule to this Order to the lands specified in relation thereto in column (3) of that Schedule.

(2) On completion of the works referred to in paragraph (1), the private means of access from each of the roads specified in column (2) of the Schedule to the lands specified in relation thereto in column (3) in that Schedule shall be stopped-up to road traffic at the lines specified in that Schedule.

Sealed with the Official Seal of the Department for Regional Development on 28th November
2013

(L.S.)

D J Millar
A senior officer of the Department for Regional Development

SCHEDULE

Article 2

THE PRIVATE ACCESSES TO BE STOPPED-UP TO ROAD TRAFFIC

<i>Column (1)</i>	<i>Column (2)</i>	<i>Column (3)</i>
1.	A26 Crankill Road, Drumakeely, Antrim (Access to agricultural lands)	On the east side of the A26 Crankill Road at a line from a point 230 metres south of its existing junction with the B64 Springmount Road to a point 227 metres south of that junction, more particularly delineated and marked A-B on Map No. 1.
2.	A26 Crankill Road, Drumakeely, Antrim (Access to No. 70 Springmount Road)	On the east side of the A26 Crankill Road at a line from a point 137 metres south of its existing junction with the B64 Springmount Road to a point 130 metres south of that junction, more particularly delineated and marked C-D on Map No. 1.
3.	A26 Crankill Road, Drumakeely, Antrim (Access to commercial lands)	On the east side of the A26 Crankill Road at a line from a point 128 metres north of its existing junction with the B64 Springmount Road to a point 133 metres north of that junction, more particularly delineated and marked A-B on Map No. 2.
4.	A26 Crankill Road, Drumakeely, Antrim (Access to commercial lands)	On the east side of the A26 Crankill Road at a line from a point 133 metres north of its existing junction with the B64 Springmount Road to a point 138 metres north of that junction, more particularly delineated and marked C-D on Map No. 2.
5.	A26 Frosses Road, Ballyhutherland, Antrim (Access to agricultural lands)	On the east side of the A26 Frosses Road at a line from a point 220 metres north of the existing private access at No. 320 Frosses Road to a point 228 metres north of that access, more particularly delineated and marked A-B on Map No. 3.
6.	A26 Frosses Road, Ballyhutherland, Antrim (Access to No. 310 Frosses Road)	On the east side of the A26 Frosses Road at a line from a point 351 metres north of the existing private access at No. 320 Frosses Road to a point 362 metres north of that access, more particularly delineated and marked C-D on Map No. 3.
7.	A26 Frosses Road, Frosses, Antrim (Access to agricultural lands)	On the west side of the A26 Frosses Road at a line from a point 146 metres north of the existing private access at the rear of No. 67 Old Frosses Road to a point 154 metres north of that access, more particularly delineated and marked A-B on Map No. 4.

8.	A26 Frosses Road, Lisnasoo, Antrim (Access to No. 292 Frosses Road)	On the east side of the A26 Frosses Road at a line from a point 111 metres north of its existing junction with the C61 Lisnasoo Road to a point 117 metres north of that junction, more particularly delineated marked A-B on Map No. 5.
9.	A26 Frosses Road, Lisnasoo, Antrim (Access to agricultural lands)	On the west side of the A26 Frosses Road at a line from a point 110 metres south of the existing private access at No. 275 Frosses Road to a point 102 metres south of that access, more particularly delineated and marked A-B on Map No. 6.
10.	A26 Frosses Road, Drumadoon, Cloughmills (Access to agricultural lands)	On the east side of the A26 Frosses Road at a line from a point 500 metres south of its existing junction with the B94 Drumadoon Road to a point 503 metres south of that junction, more particularly delineated and marked A-B on Map No. 7.
11.	A26 Frosses Road, Drumadoon, Cloughmills (Access to No. 244 Frosses Road)	On the east side of the A26 Frosses Road at a line from a point 381 metres south of its existing junction with the B94 Drumadoon Road to a point 373 metres south of that junction, more particularly delineated and marked C-D on Map No. 7.
12.	A26 Frosses Road, Drumadoon, Cloughmills (Access to No. 236 Frosses Road)	On the east side of the A26 Frosses Road at a line from a point 135 metres south of its existing junction with the B94 Drumadoon Road to a point 142 metres south of that junction, more particularly delineated and marked E-F on Map No. 7.
13.	A26 Frosses Road, Drumadoon, Cloughmills (Access to agricultural lands)	On the east side of the A26 Frosses Road at a line from a point 181 metres north of its existing junction with the B94 Drumadoon Road to a point 189 metres north of that junction, more particularly delineated and marked A-B on Map No. 8.
14.	A26 Frosses Road, Drumadoon, Cloughmills (Access to No. 230 Frosses Road)	On the east side of the A26 Frosses Road at a line from a point 214 metres north of its existing junction with the B94 Drumadoon Road to a point 222 metres north of that junction, more particularly delineated and marked C-D on Map No. 8.
15.	A26 Frosses Road, Drumadoon, Cloughmills (Access to No. 228 Frosses Road)	On the east side of the A26 Frosses Road at a line from a point 253 metres north of its existing junction with the B94 Drumadoon Road to a point 260 metres north of that junction, more particularly delineated and marked E-F on Map No. 8.
16.	A26 Frosses Road, Drumadoon, Cloughmills (Access to agricultural lands)	On the east side of the A26 Frosses Road at a line from a point 262 metres north of its existing junction with the B94 Drumadoon Road to a point 269 metres north of that junction, more particularly delineated and marked G-H on Map No. 8.

17.	A26 Frosses Road, Drumadoon, Cloughmills (Access to agricultural lands)	On the east side of the A26 Frosses Road at a line from a point 300 metres north of its existing junction with the B94 Drumadoon Road to a point 308 metres north of that junction, more particularly delineated and marked I-J on Map No. 8.
18.	A26 Frosses Road, Ballylig, Cloughmills (Access to No. 207 Frosses Road)	On the west side of the A26 Frosses Road at a line from a point 14 metres north of its junction with the U2127 Ballylig Road to a point 22 metres north of that junction, more particularly delineated and marked A-B on Map. No. 9.

Copies of the maps have been deposited at the Department's Roads Service offices, Headquarters, Room 213, Clarence Court, 10-18 Adelaide Street, Belfast; Northern Division, County Hall, Castlerock Road, Coleraine and Northern Division, County Hall, Galgorm Road, Ballymena.

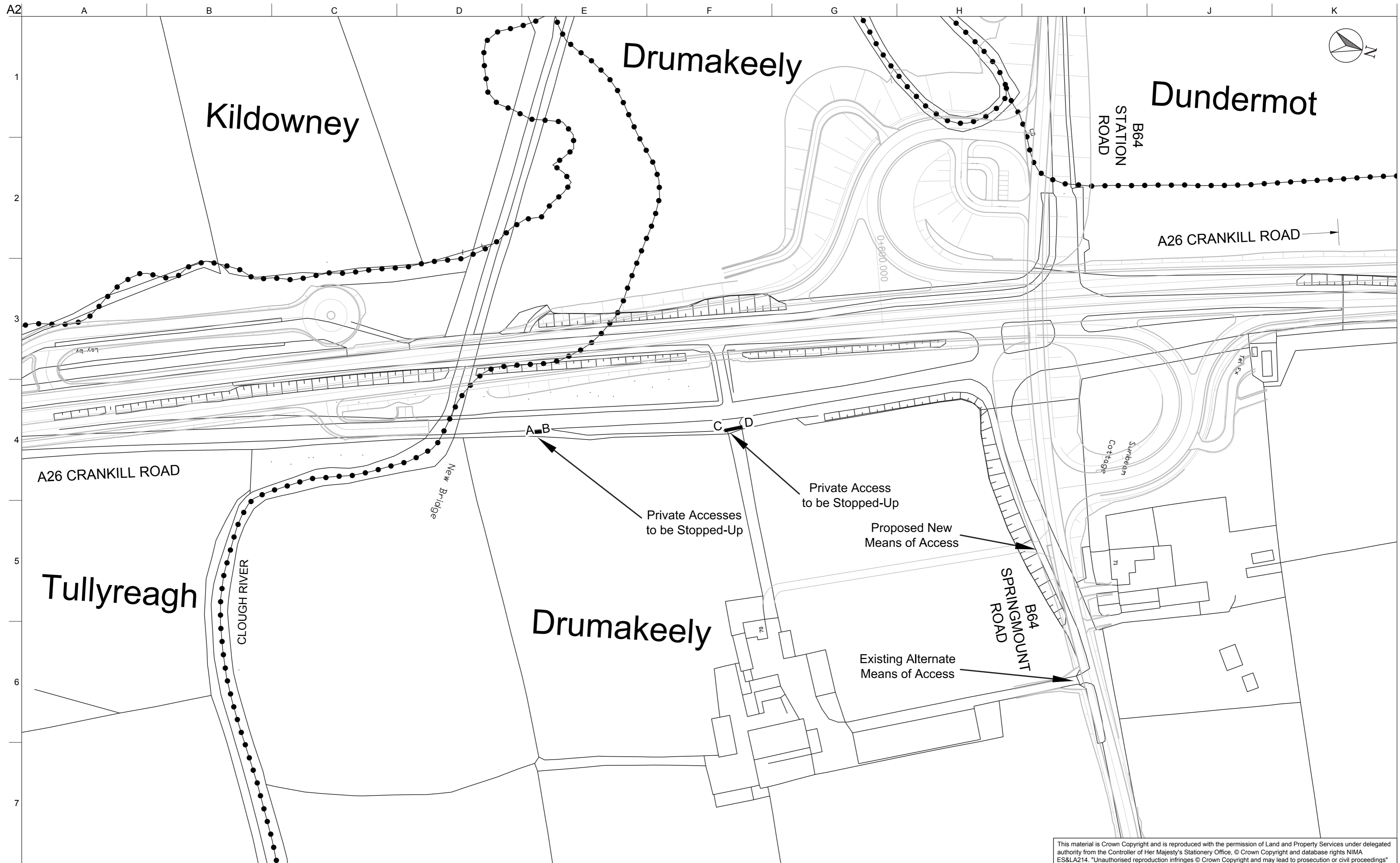
EXPLANATORY NOTE

(This note is not part of the Order)

This Order provides for the stopping-up to road traffic of the private accesses from A26 Crankill Road, Drumakeely; A26 Frosses Road, Ballyhutherland; A26 Frosses Road, Frosses; A26 Frosses Road, Lisnasoo; A26 Frosses Road, Drumadoon and A26 Frosses Road, Ballylig to the lands detailed in the Schedule.

Any person who acts in contravention of the Order shall be guilty of an offence and shall be liable on summary conviction to a fine not exceeding level 3 on the standard scale (£1000).

Articles 19 and 69(7) of the Roads (Northern Ireland) Order 1993 (S.I. 1993 No. 3160 (N.I. 15)) provide that where access to any land has been stopped-up in pursuance of an order made under Article 69 and any person has suffered damage in consequence thereof by the depreciation of any estate in the land to which they are entitled or by being disturbed in their enjoyment of the land, that person shall be entitled to recover from the Department compensation in respect of that damage.




J:\120000\120429\4_Internal\Project_Data\4-30_Drawings\4-31_Issue Drawings\NM\VO\UPA_Maps\A26_S3_2921.dwg 14 Jun 2013 10:18:49

This material is Crown Copyright and is reproduced with the permission of Land and Property Services under delegated authority from the Controller of Her Majesty's Stationery Office, © Crown Copyright and database rights NIMA ES&LA214. "Unauthorised reproduction infringes © Crown Copyright and may lead to prosecution or civil proceedings"

- Notes:**
- A—B Private Access to be Stopped-Up by Order
 - Townland Boundary

F2	01/06/13	DZ	CE	JMcG
Updated for Making of Orders				
F1	10/01/12	CE	JMcG	RC
Final				
Issue	Date	By	Chkd	Appd

Client



Northern Division

MAP 1

Job Title
A26 Dualling — Glarryford to A44 Drones Road Junction

Scale at A2 1:1250

Discipline
 Lands & Highways

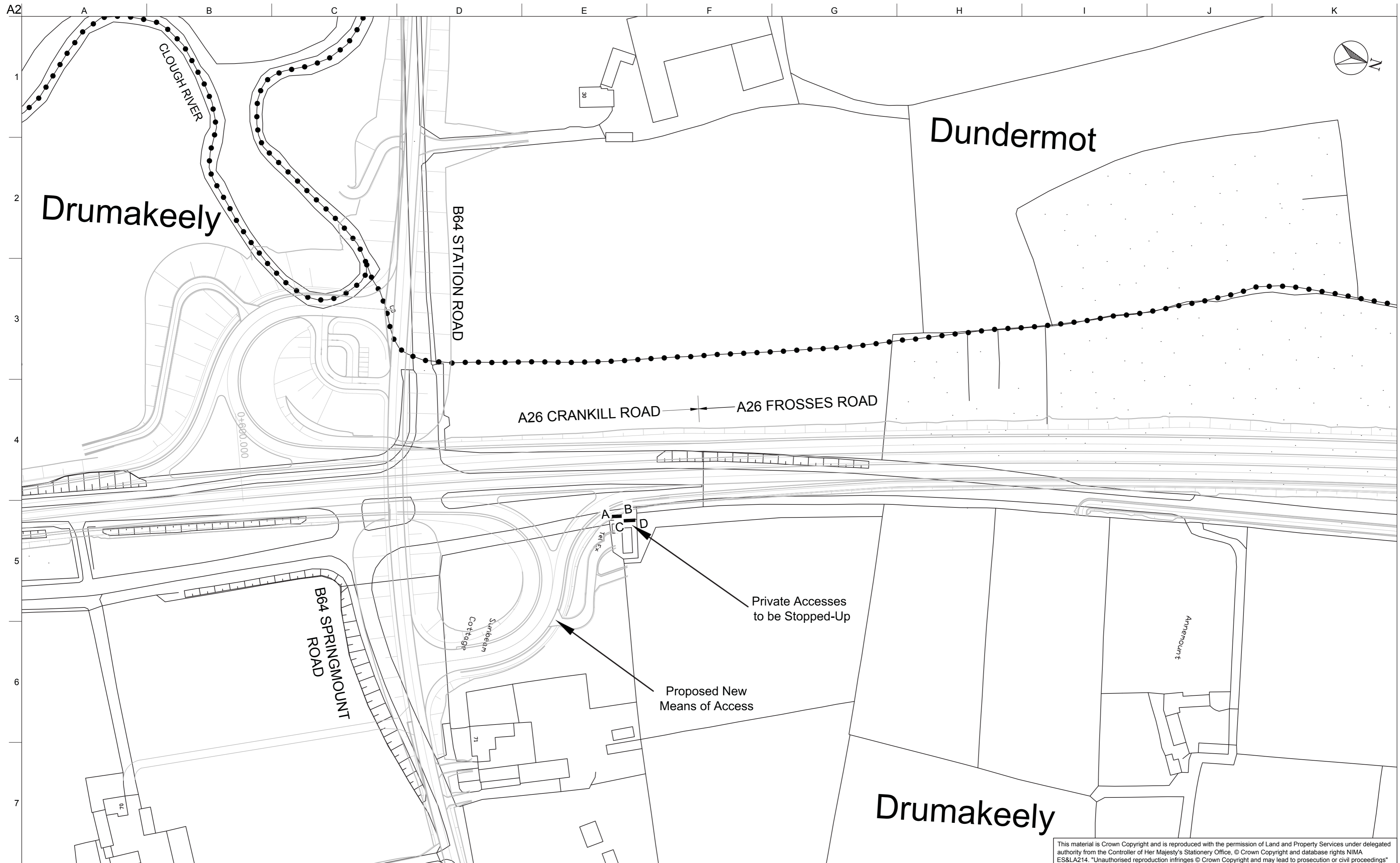
ARUP

The Linenhall, 8th Floor, 32-38 Linenhall Street,
 Belfast, BT2 8BG
 Tel +44(0)28 9089 0900 Fax +44(0)28 9089 0901
 www.arup.com

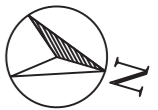
Drawing Title
The Private Accesses (A26 Dualling — Glarryford to A44 Drones Road Junction) (Stopping-Up) Order (Northern Ireland) 2013

Drawing Status
Final

Job No 120429-00	Drawing No A26_S3_2921	Issue F2
----------------------------	----------------------------------	--------------------



J:\120000\120429\4_Internal_Project_Data\4-30_Drawings\4-31_Issue Drawings\NM\VO\U\PA_Maps\A26_S3_2922.dwg 14 Jun 2013 11:54:50



This material is Crown Copyright and is reproduced with the permission of Land and Property Services under delegated authority from the Controller of Her Majesty's Stationery Office, © Crown Copyright and database rights NIMA ES&LA214. "Unauthorised reproduction infringes © Crown Copyright and may lead to prosecution or civil proceedings"

- Notes:**
- Private Access to be Stopped-Up by Order
 - Townland Boundary

F2	01/06/13	DZ	CE	JMcG
Updated for Making of Orders				
F1	04/10/12	CE	JMcG	RC
Final				
Issue	Date	By	Chkd	Appd

Client

Northern Division

MAP 2

Job Title
A26 Dualling — Glarryford to A44 Drones Road Junction

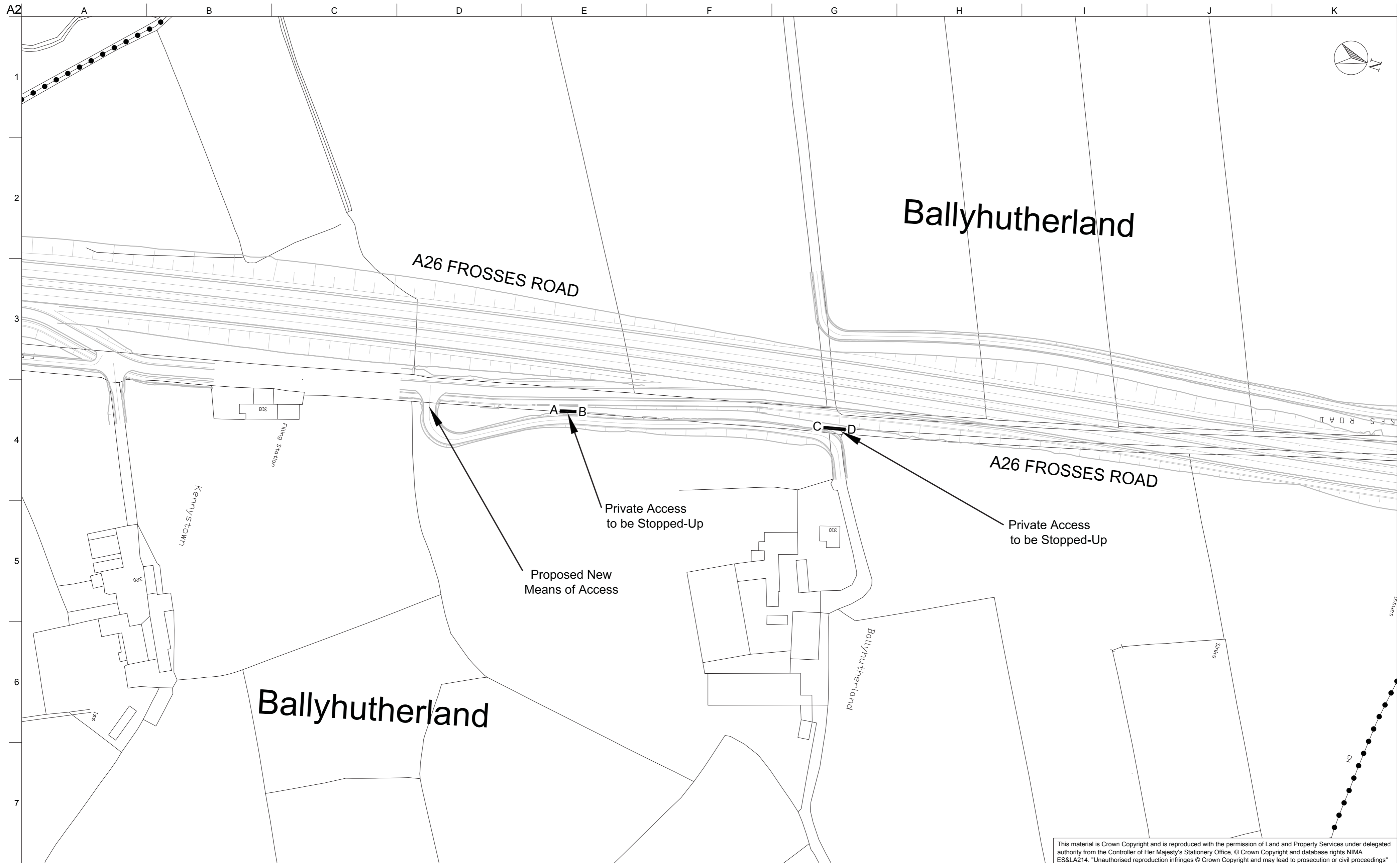
Scale at A2 1:1250

Discipline
 Lands & Highways

ARUP

The Linenhall, 8th Floor, 32-38 Linenhall Street,
 Belfast, BT2 8BG
 Tel +44(0)28 9089 0900 Fax +44(0)28 9089 0901
 www.arup.com

Drawing Title		
The Private Accesses (A26 Dualling — Glarryford to A44 Drones Road Junction) (Stopping-Up) Order (Northern Ireland) 2013		
Drawing Status		
Final		
Job No	Drawing No	Issue
120429-00	A26_S3_2922	F2




J:\1200001\204294_Internal_Project_Data\4-30_Drawings\4-31_Issue Drawings\A26_S3_2923.dwg 6 Jan 2012 09:53:53

This material is Crown Copyright and is reproduced with the permission of Land and Property Services under delegated authority from the Controller of Her Majesty's Stationery Office, © Crown Copyright and database rights NIMA ES&LA214. "Unauthorised reproduction infringes © Crown Copyright and may lead to prosecution or civil proceedings"

- Notes:**
- Private Access to be Stopped-Up by Order
 - Townland Boundary

F1	04/01/12	CE	JMG	RC
Final				
Issue	Date	By	Chkd	Appd

Client



Northern Division

MAP 3

Job Title
A26 Dualling — Glarryford to A44 Drones Road Junction

Scale at A2 1:1250

Discipline
 Lands & Highways

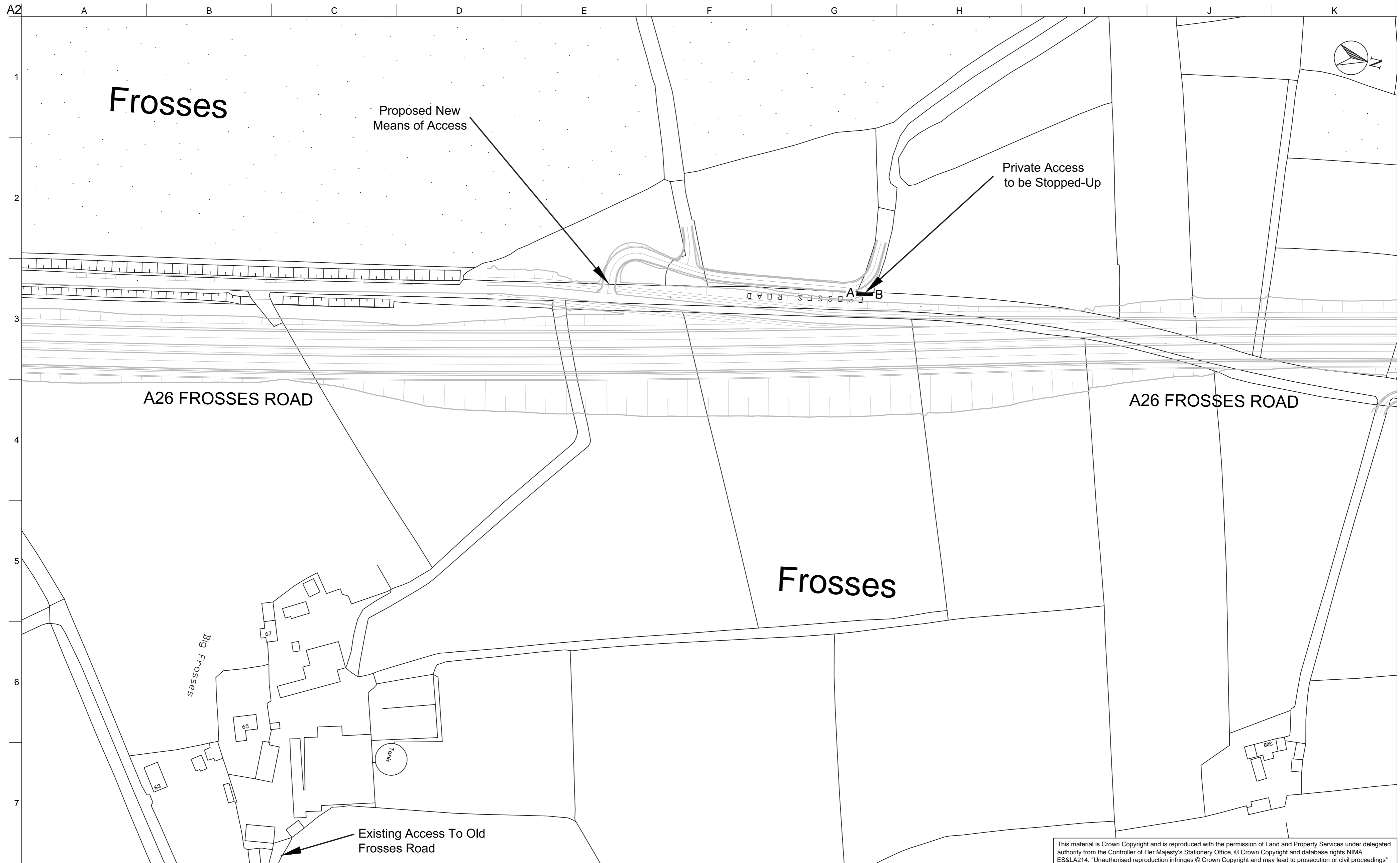
ARUP

The Linenhall, 8th Floor, 32-38 Linenhall Street,
 Belfast, BT2 8BG
 Tel +44(0)28 9089 0900 Fax +44(0)28 9089 0901
 www.arup.com

Drawing Title
The Private Accesses (A26 Dualling — Glarryford to A44 Drones Road Junction) (Stopping-Up) Order (Northern Ireland) 2012

Drawing Status
Final

Job No 120429-00	Drawing No A26_S3_2923	Issue F1
----------------------------	----------------------------------	--------------------




J:\120000\120429\4_Internal_Project_Data\4-30_Drawings\4-31_Issue Drawings\NM\VO\UPA Maps\A26_S3_2924.dwg 14 Jun 2013 10:19:40

This material is Crown Copyright and is reproduced with the permission of Land and Property Services under delegated authority from the Controller of Her Majesty's Stationery Office, © Crown Copyright and database rights NIMA ES&LA214. "Unauthorised reproduction infringes © Crown Copyright and may lead to prosecution or civil proceedings"

- Notes:
- Private Access to be Stopped-Up by Order
 - Townland Boundary

F2	01/06/13	DZ	CE	JMcG
Updated for Making of Orders				
F1	04/10/12	CE	JMcG	RC
Final				
Issue	Date	By	Chkd	Appd

Client



Northern Division

MAP 4

Job Title
A26 Dualling — Glarryford to A44 Drones Road Junction

Scale at A2: 1:1250

Discipline: Lands & Highways

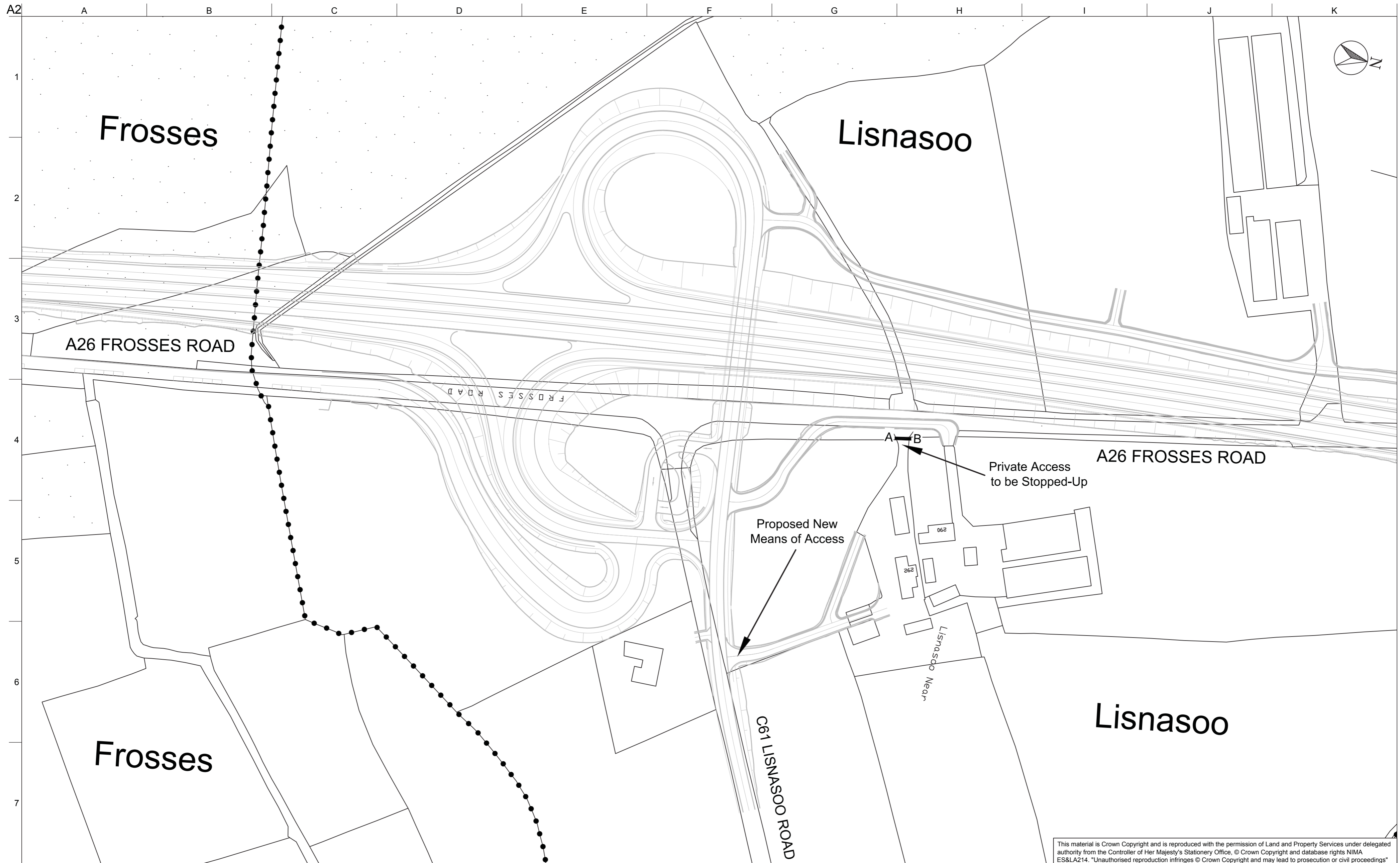
ARUP

The Linenhall, 8th Floor, 32-38 Linenhall Street,
 Belfast, BT2 8BG
 Tel +44(0)28 9089 0900 Fax +44(0)28 9089 0901
 www.arup.com

Drawing Title
The Private Accesses (A26 Dualling — Glarryford to A44 Drones Road Junction) (Stopping-Up) Order (Northern Ireland) 2013

Drawing Status
Final

Job No 120429-00	Drawing No A26_S3_2924	Issue F2
----------------------------	----------------------------------	--------------------




J:\120000\120429\4_Internal_Project_Data\4-30_Drawings\4-31_Issue Drawings\NM\VO\SUPA Maps\A26_S3_2925.dwg 14 Jun 2013 10:20:06

This material is Crown Copyright and is reproduced with the permission of Land and Property Services under delegated authority from the Controller of Her Majesty's Stationery Office, © Crown Copyright and database rights NIMA ES&LA214. "Unauthorised reproduction infringes © Crown Copyright and may lead to prosecution or civil proceedings"

- Notes:
- Private Access to be Stopped-Up by Order
 - Townland Boundary

F2	01/06/13	DZ	CE	JMcG
Updated for Making of Orders				
F1	04/10/12	CE	JMcG	RC
Final				
Issue	Date	By	Chkd	Appd

Client



Northern Division

MAP 5

Job Title
A26 Dualling — Glarryford to A44 Drones Road Junction

Scale at A2 1:1250

Discipline
 Lands & Highways

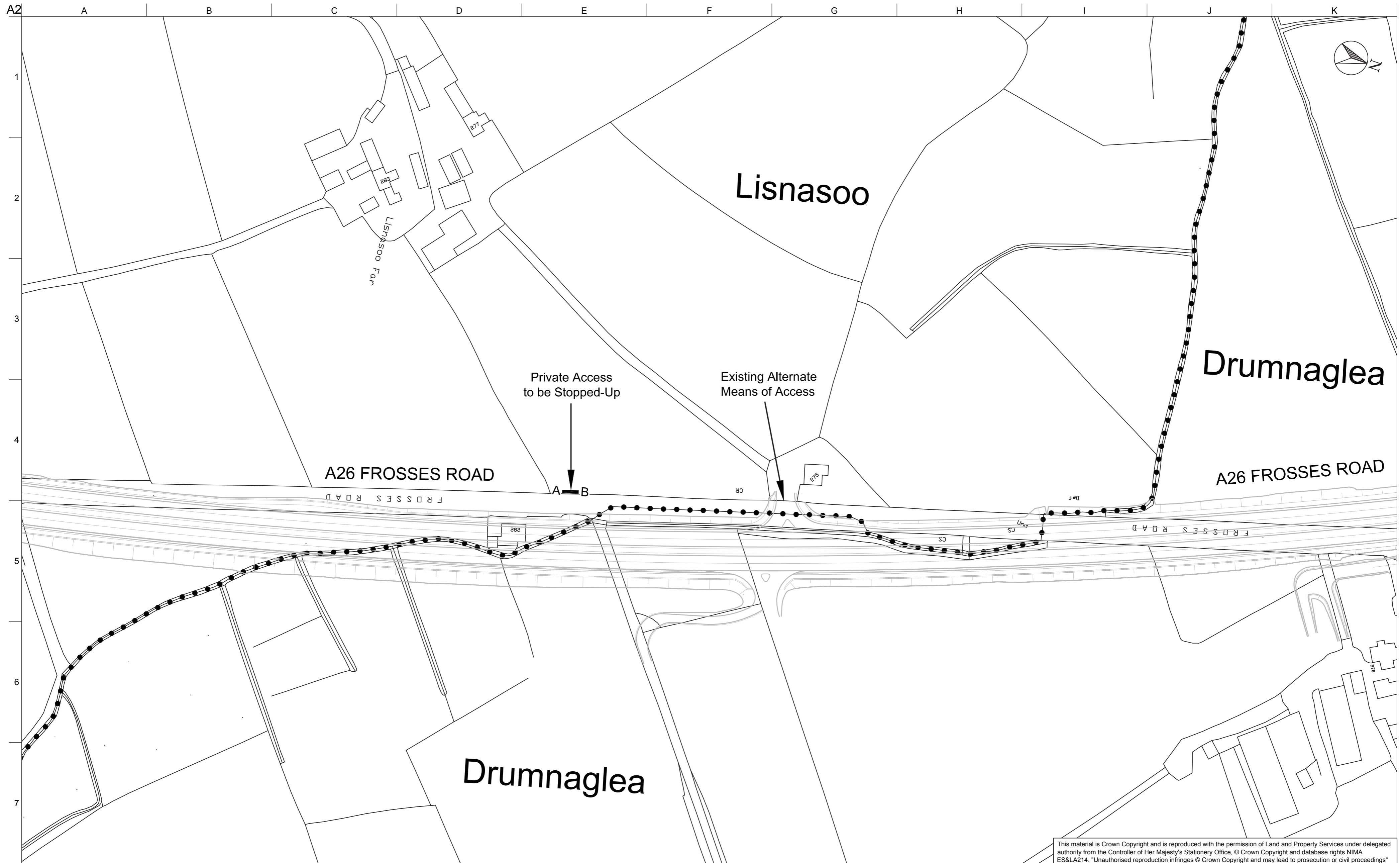
ARUP

The Linenhall, 8th Floor, 32-38 Linenhall Street,
 Belfast, BT2 8BG
 Tel +44(0)28 9089 0900 Fax +44(0)28 9089 0901
 www.arup.com

Drawing Title
The Private Accesses (A26 Dualling — Glarryford to A44 Drones Road Junction) (Stopping-Up) Order (Northern Ireland) 2013

Drawing Status
Final

Job No 120429-00	Drawing No A26_S3_2925	Issue F2
----------------------------	----------------------------------	--------------------




J:\120000\120429\4_Internal_Project_Data\4-30_Drawings\4-31_Issue Drawings\MMVO\SUPA Maps\A26_S3_2926.dwg 14 Jun 2013 10:20:31

This material is Crown Copyright and is reproduced with the permission of Land and Property Services under delegated authority from the Controller of Her Majesty's Stationery Office, © Crown Copyright and database rights NIMA ES&LA214. "Unauthorised reproduction infringes © Crown Copyright and may lead to prosecution or civil proceedings"

- Notes:
- Private Access to be Stopped-Up by Order
 - Townland Boundary

F2	01/06/13	DZ	CE	JMcG
Updated for Making of Orders				
F1	04/10/12	CE	JMcG	RC
Final				
Issue	Date	By	Chkd	Appd

Client



Northern Division

MAP 6

Job Title
A26 Dualling — Glarryford to A44 Drones Road Junction

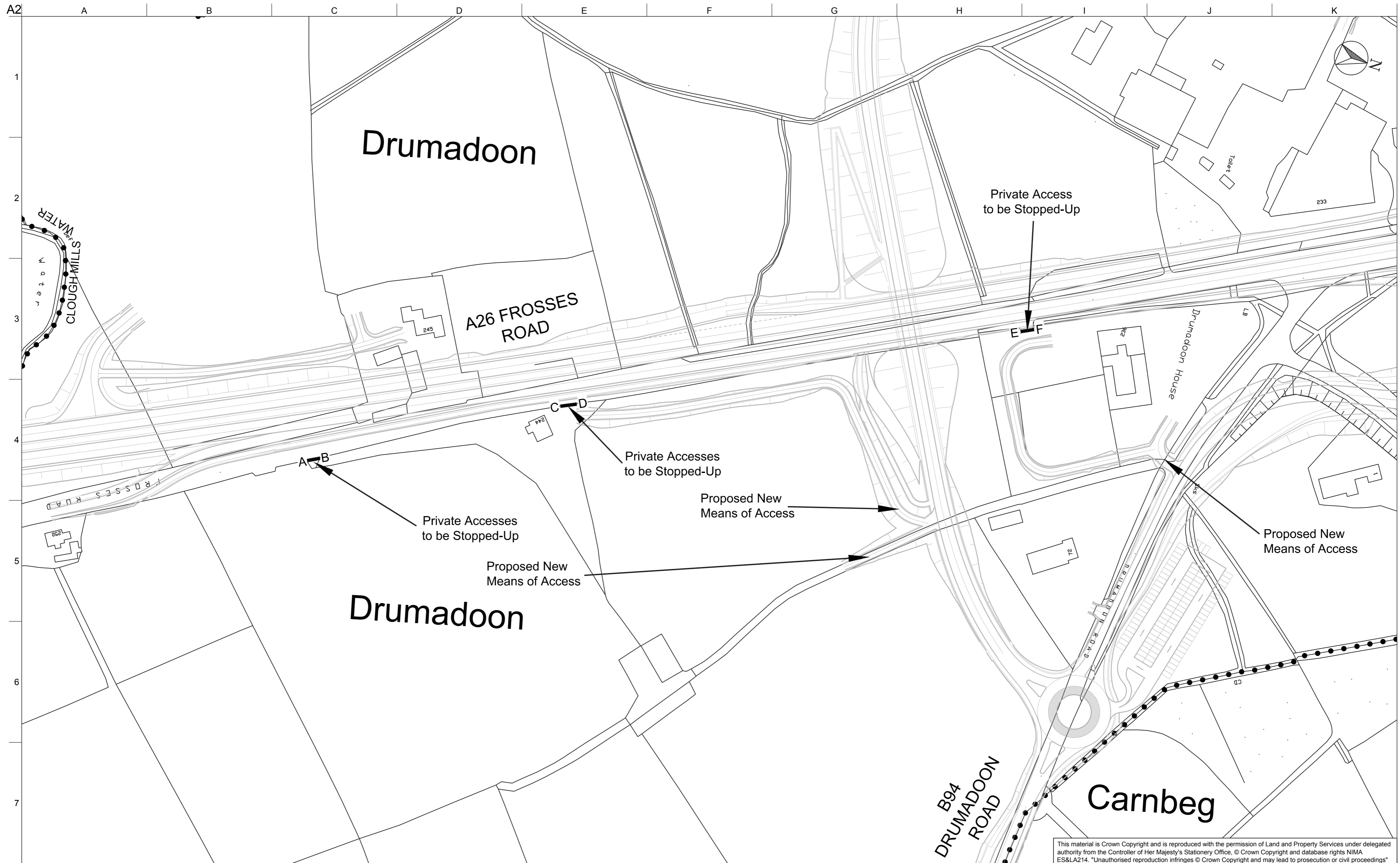
Scale at A2: 1:1250

Discipline: Lands & Highways

ARUP

The Linenhall, 8th Floor, 32-38 Linenhall Street,
 Belfast, BT2 8BG
 Tel +44(0)28 9089 0900 Fax +44(0)28 9089 0901
 www.arup.com

Drawing Title		
The Private Accesses (A26 Dualling — Glarryford to A44 Drones Road Junction) (Stopping-Up) Order (Northern Ireland) 2013		
Drawing Status		
Final		
Job No	Drawing No	Issue
120429-00	A26_S3_2926	F2




J:\120000\120429\4_Internal_Project_Data\4-30_Drawings\4-31_Issue Drawings\NM\VO\SU\PA_Maps\A26_S3_2927.dwg 14 Jun 2013 10:20:55

- Notes:
- A—B Private Access to be Stopped-Up by Order
 - Townland Boundary

F2	01/06/13	DZ	CE	JMcG
Updated for Making of Orders				
F1	10/01/12	CE	JMcG	RC
Final				
Issue	Date	By	Chkd	Appd

Client



Northern Division

MAP 7

Job Title
A26 Dualling — Glarryford to A44 Drones Road Junction

Scale at A2 1:1250

Discipline
 Lands & Highways

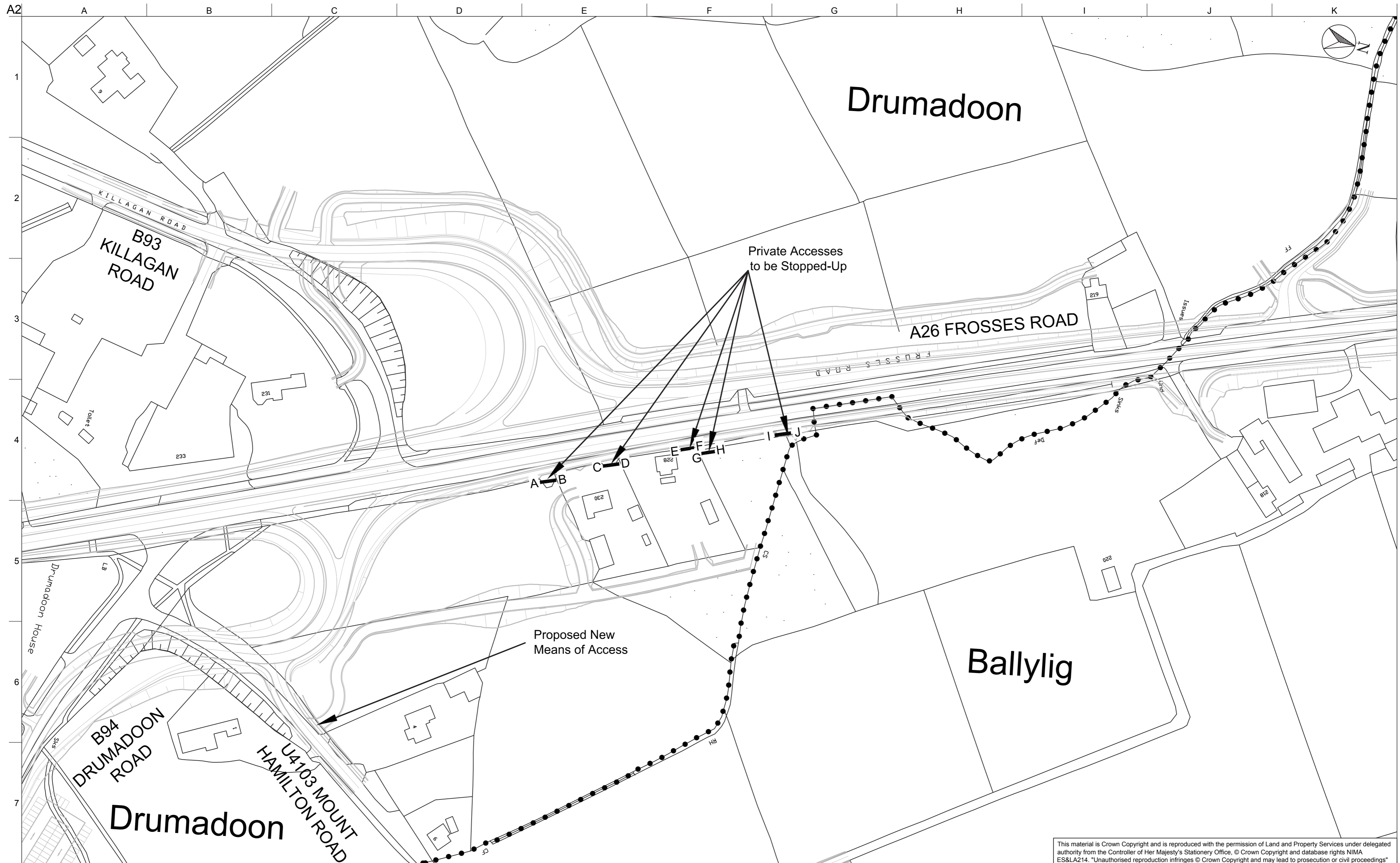
ARUP

The Linenhall, 8th Floor, 32-38 Linenhall Street,
 Belfast, BT2 8BG
 Tel +44(0)28 9089 0900 Fax +44(0)28 9089 0901
 www.arup.com

Drawing Title
The Private Accesses (A26 Dualling — Glarryford to A44 Drones Road Junction) (Stopping-Up) Order (Northern Ireland) 2013

Drawing Status
Final

Job No 120429-00	Drawing No A26_S3_2927	Issue F2
----------------------------	----------------------------------	--------------------




J:\120000\120429\4_Internal_Project_Data\4-30_Drawings\4-31_Issue Drawings\NM\VO\U\PA_Maps\A26_S3_2928.dwg 14 Jun 2013 10:21:20

This material is Crown Copyright and is reproduced with the permission of Land and Property Services under delegated authority from the Controller of Her Majesty's Stationery Office, © Crown Copyright and database rights NIMA ES&LA214. "Unauthorised reproduction infringes © Crown Copyright and may lead to prosecution or civil proceedings"

- Notes:**
- A—B Private Access to be Stopped-Up by Order
 - Townland Boundary

F2	01/06/13	DZ	CE	JMcG
Updated for Making of Orders				
F1	04/10/12	CE	JMcG	RC
Final				
Issue	Date	By	Chkd	Appd

Client



Northern Division

MAP 8

Job Title
A26 Dualling — Glarryford to A44 Drones Road Junction

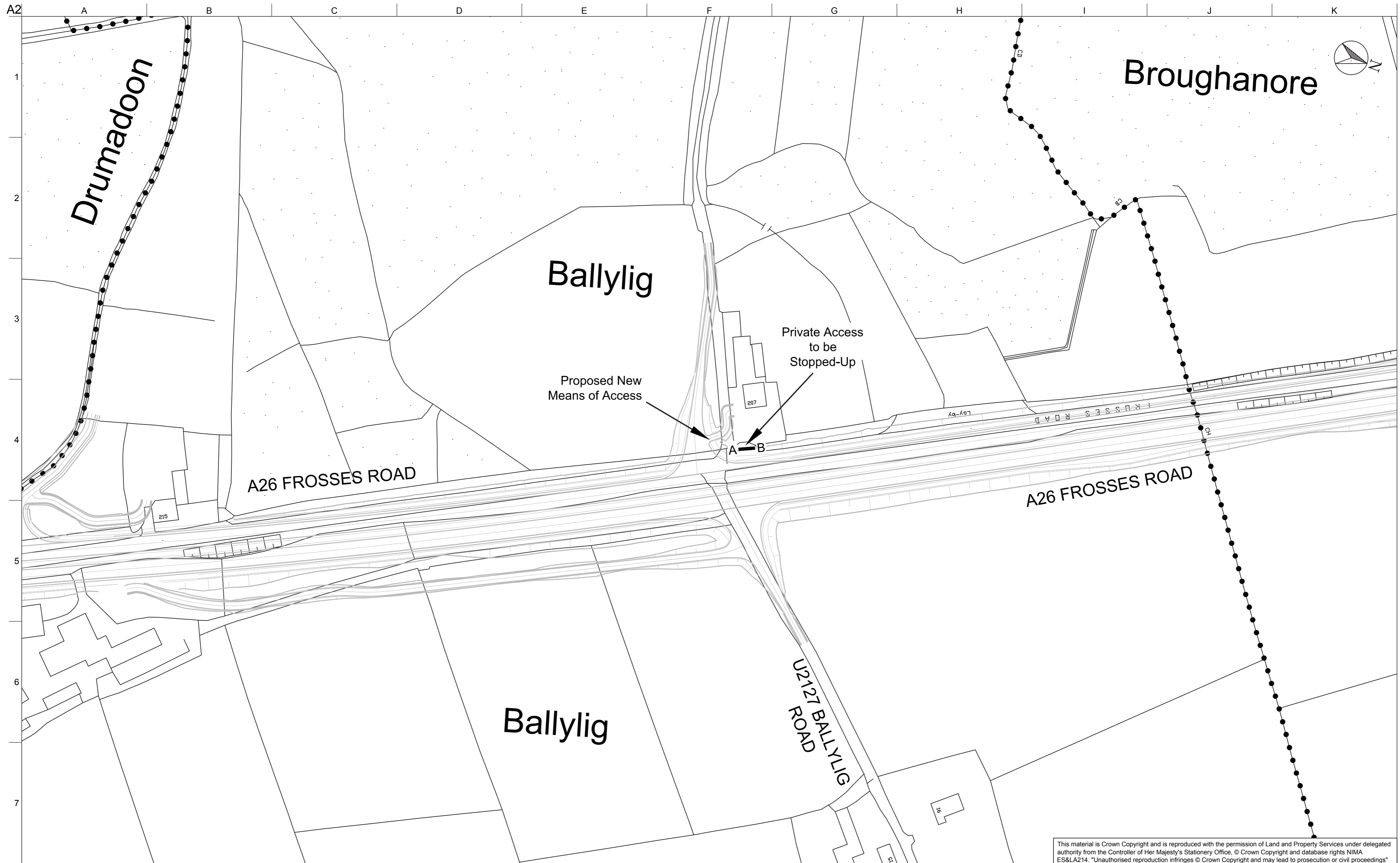
Scale at A2 1:1250

Discipline
 Lands & Highways

ARUP

The Linenhall, 8th Floor, 32-38 Linenhall Street,
 Belfast, BT2 8BG
 Tel +44(0)28 9089 0900 Fax +44(0)28 9089 0901
 www.arup.com

Drawing Title		
The Private Accesses (A26 Dualling — Glarryford to A44 Drones Road Junction) (Stopping-Up) Order (Northern Ireland) 2013		
Drawing Status		
Final		
Job No	Drawing No	Issue
120429-00	A26_S3_2928	F2




J:\120000\120429\Internal_Project_Data\4-30_Drawings\4-31_Issue Drawings\NM\VO\U\PA_Maps\A26_S3_2929.dwg 14 Jun 2013 10:21:45

This material is Crown Copyright and is reproduced with the permission of Land and Property Services under delegated authority from the Controller of Her Majesty's Stationery Office, © Crown Copyright and database rights NIMA ES&LA214. "Unauthorised reproduction infringes © Crown Copyright and may lead to prosecution or civil proceedings"

- Notes:
- Private Access to be Stopped-Up by Order
 - Townland Boundary

F2	01/06/13	DZ	CE	JMcG
Updated for Making of Orders				
F1	04/10/12	CE	JMcG	RC
Final				
Issue	Date	By	Chkd	Appd

Client



Northern Division

MAP 9

Job Title
A26 Dualling — Glarryford to A44 Drones Road Junction

Scale at A2 1:1250

Discipline
 Lands & Highways



The Linenhall, 8th Floor, 32-38 Linenhall Street,
 Belfast, BT2 8BG
 Tel +44(0)28 9089 0900 Fax +44(0)28 9089 0901
 www.arup.com

Drawing Title		
The Private Accesses (A26 Dualling — Glarryford to A44 Drones Road Junction) (Stopping-Up) Order (Northern Ireland) 2013		
Drawing Status		
Final		
Job No	Drawing No	Issue
120429-00	A26_S3_2929	F2